

ARUA

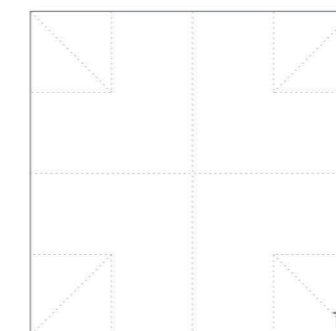
VALUES CHART
SOCIO-ECOLOGICAL PATTERN
NATIONAL PANEL SURVEY 2013-2014

DATA SOURCES

Uganda Bureau of Statistics - World Bank Living Standards Measurement Study 2014



1. ARUA
Analysis on National Panel Survey 2013-2014
data



COMMUNITY *

COMMUNITY GROUPS - ORGANIZATION

- Agricultural Coop
- Farmers' group
- Women's group
- Youth group
- Cultural group
- Sports group
- Community Police / watch group
- Disabled association
- Others

HEALTH FACILITIES

Most commonly used type of health facility



Average distance from villages center to Government Health Centre

2.88 km

COMMON DISEASES REPORTED AT HEALTH FACILITY

frequency during 2013



* Number of cases found in the data file. They cannot be interpreted as summary statistics of the population of interest.

AGRICULTURE *

COMMUNITY *

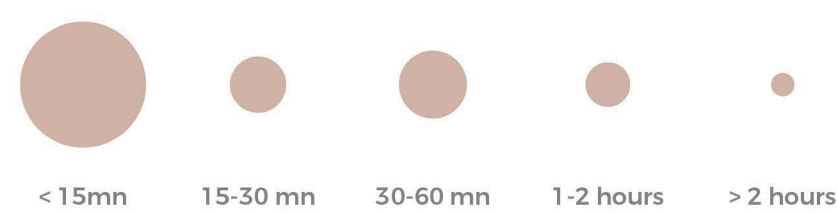
LAND THAT THE HOUSEHOLD HAS ACCESS THROUGH USE RIGHTS

PARCEL LEVEL DATA
(292 records - Arua District)

Total size of parcels
110,300 acres

How long household does take to travel from the homestead to parcel

LOCATION



Tenure system

OWNERSHIP STATUS



The parcels doesn't have a formal certificate of title or customary certificate of ownership or certificate of occupancy issued by and registered with government authorities.

Primary use of the parcel during the 1st cropping season 2013

USAGE



Primary use of the parcel during the 2st cropping season 2013

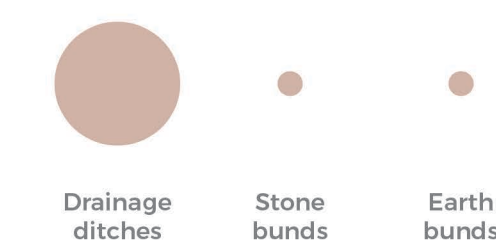


Main water source

WATER



Main erosion control / water harvesting facilities (54 records)



TRUNK ROADS

Average distance from villages center to trunk road (Tarmac)
5.11 km

Average time taken to get to trunk road (Tarmac) from villages center using common means of transport *
48 minutes

* prevalently walking

Average distance from villages center to trunk road (Murrum)
2.98 km

Average time taken to get to trunk road (Murrum) from villages center using common means of transport *
45 minutes

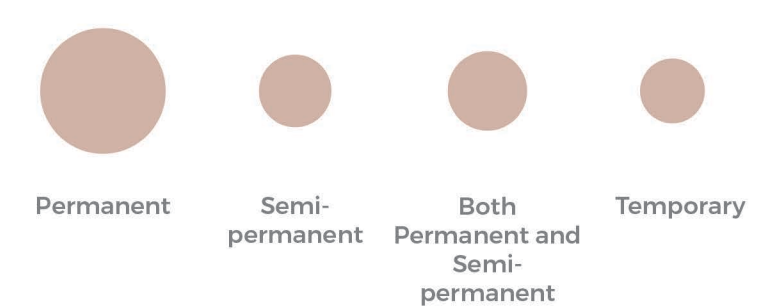
* prevalently walking

GOVERNMENT PRIMARY SCHOOL

Average distance from villages center to Government Primary School
1.05 km

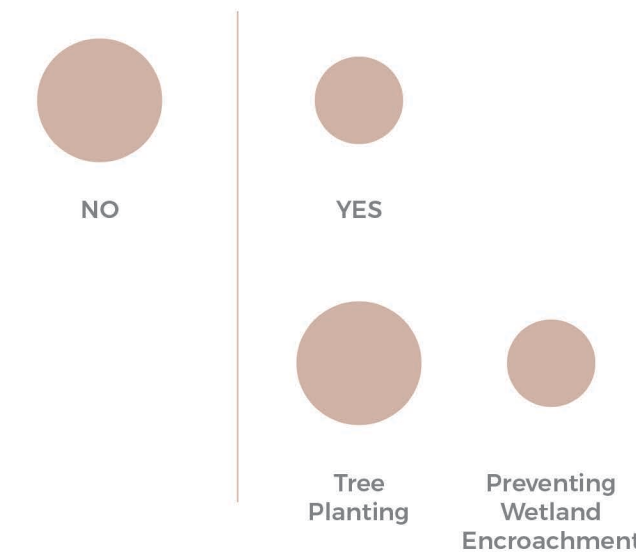
Average time taken to get to Government Primary School from villages center using common means of transport
17 minutes

Type of buildings




WATER AND SANITATION

Undertaken activities to protect water catchment areas



Do people in the communities pay for using water? For which purpose?



Average water cost per month for households
1,500 shellings

Is this fee affordable to poor households?
NO YES

Types of toilet facilities used in the community



* Number of cases found in the data file. They cannot be interpreted as summary statistics of the population of interest.